
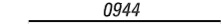


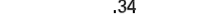









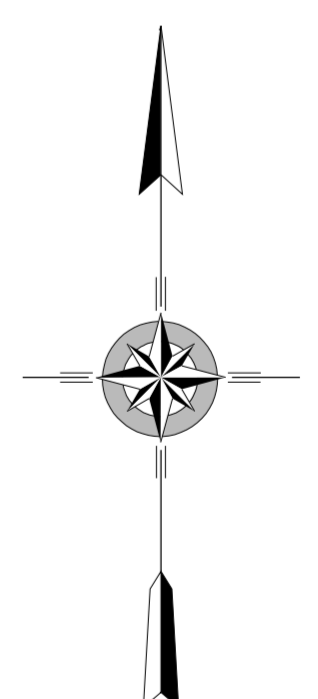
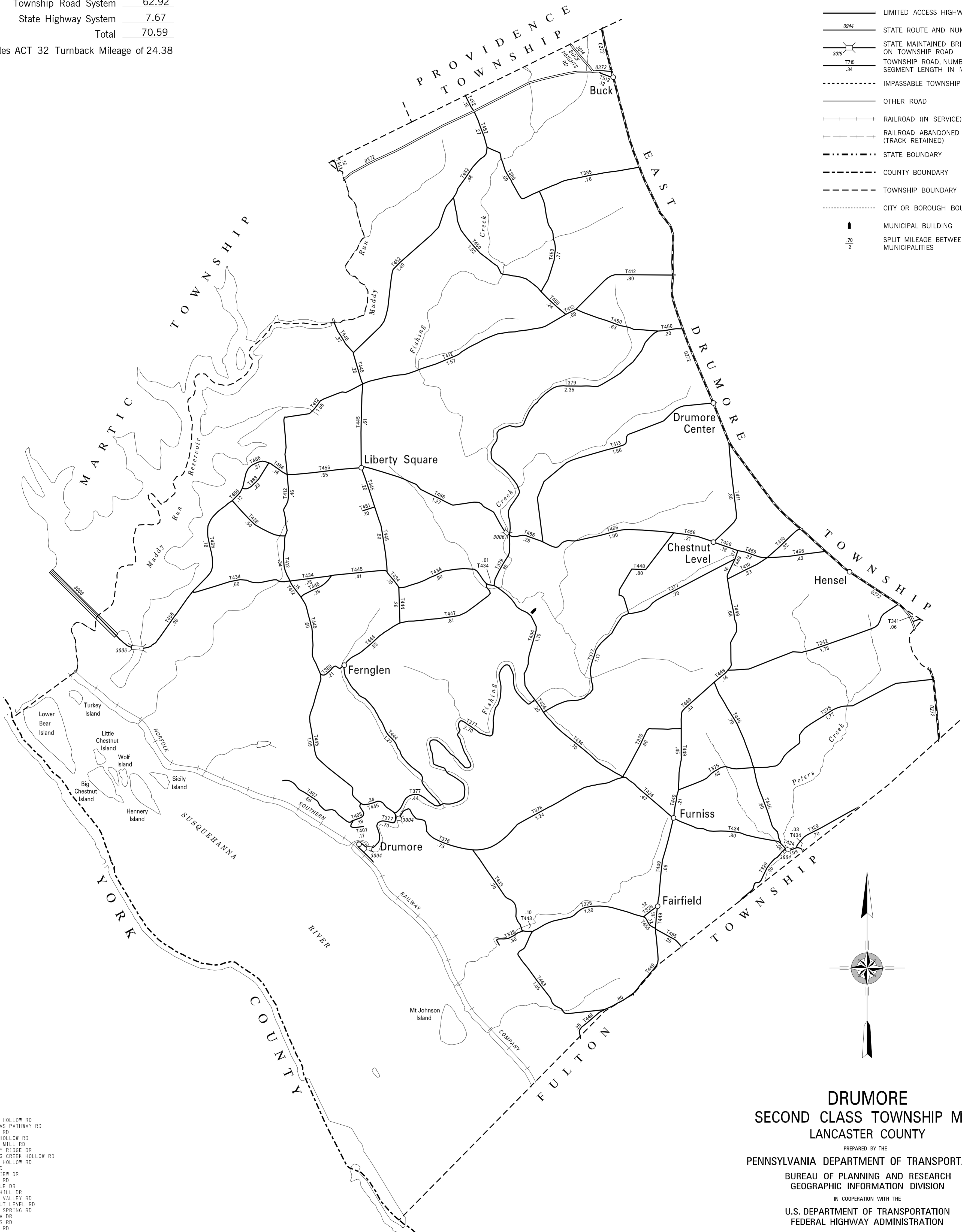


TOTAL MILES	
Township Road System	62.92*
State Highway System	7.67
Total	70.59

* Includes ACT 32 Turnback Mileage of 24.38

LEGEND

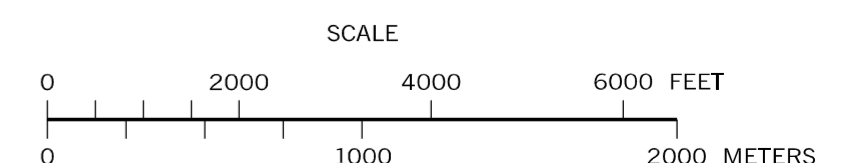
-  LIMITED ACCESS HIGHWAY
-  STATE ROUTE AND NUMBER
-  STATE MAINTAINED BRIDGE ON TOWNSHIP ROAD
-  TOWNSHIP ROAD, NUMBER AND SEGMENT LENGTH IN MILES
-  IMPASSABLE TOWNSHIP ROAD
-  OTHER ROAD
-  RAILROAD (IN SERVICE)
-  RAILROAD ABANDONED (TRACK RETAINED)
-  STATE BOUNDARY
-  COUNTY BOUNDARY
-  TOWNSHIP BOUNDARY
-  CITY OR BOROUGH BOUNDARY
-  MUNICIPAL BUILDING
-  SPLIT MILEAGE BETWEEN MUNICIPALITIES



**DRUMORE
SECOND CLASS TOWNSHIP MAP
LANCASTER COUNTY**

PREPARED BY THE
PENNSYLVANIA DEPARTMENT OF TRANSPORTATION
BUREAU OF PLANNING AND RESEARCH
GEOGRAPHIC INFORMATION DIVISION
IN COOPERATION WITH THE
U.S. DEPARTMENT OF TRANSPORTATION
FEDERAL HIGHWAY ADMINISTRATION
MUNICIPAL CODE 36 208

REVISED PER FORM 990 DATED 4-16-04



- 328 BENTON HOLLOW RD
- 329 PILGRIMS PATHWAY RD
- 341 HENSEL RD
- 342 PRAWL HOLLOW RD
- 375 GOSHEN MILL RD
- 376 HARMONY RIDGE DR
- 377 FISHING CREEK HOLLOW RD
- 379 SCALPY HOLLOW RD
- 380 PARK RD
- 383 LAKE VIEW DR
- 385 DEAYER DR
- 407 RIVERVUE DR
- 408 RIVER HILL DR
- 410 SPRING VALLEY RD
- 411 CHESTNUT LEVEL RD
- 412 SILVER SPRING RD
- 413 OSCEOLA DR
- 434 FURNISS RD
- 438 STREET RD
- 442 MAGNOLIA LA
- 443 BALD EAGLE RD
- 444 FERNGLEN DR
- 445 SUSQUEHANNOCK DR
- 446 TANNING YARD HOLLOW RD
- 447 GLENDALE DR
- 448 SCENIC TR
- 449 SLATE HILL RD
- 450 OREGON HOLLOW RD
- 451 RANCK AV
- 452 PENNY RD
- 453 SUNNYSIDE RD
- 455 CHERRY HILL RD
- 456 RIVER RD
- 512 BUCKS HEIGHTS RD