







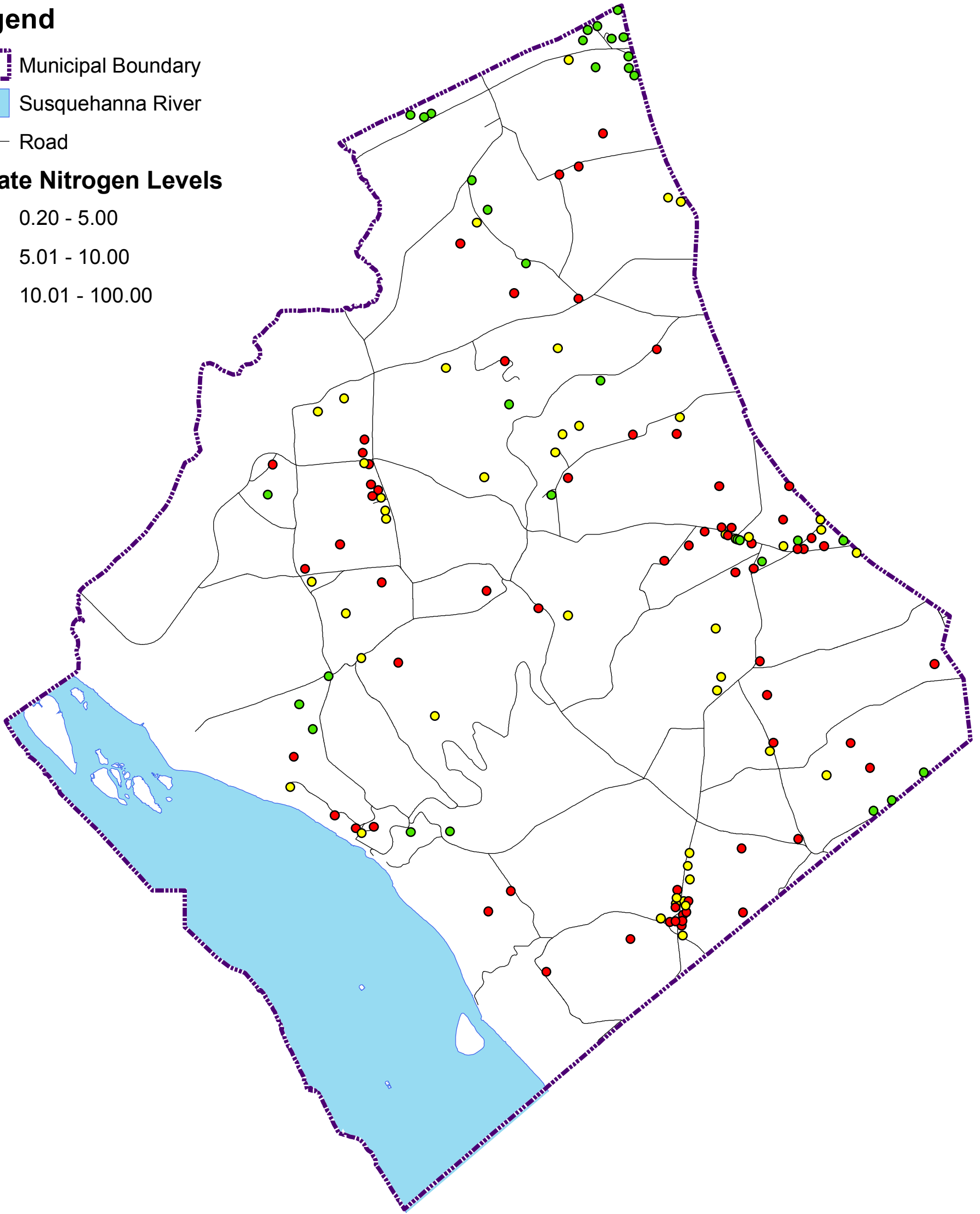
Map 6: Nitrate Nitrogen Drumore Township Act 537 Plan

Legend

-  Municipal Boundary
-  Susquehanna River
-  Road

Nitrate Nitrogen Levels

-  0.20 - 5.00
-  5.01 - 10.00
-  10.01 - 100.00



Source: Lancaster County GIS Landbase
Reference: NAD 1983 StatePlane Pennsylvania
South FIPS 3702 Feet

H:\07\07-02803-003\GIS\Nitrate_noparcels.mxd

