

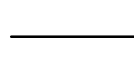


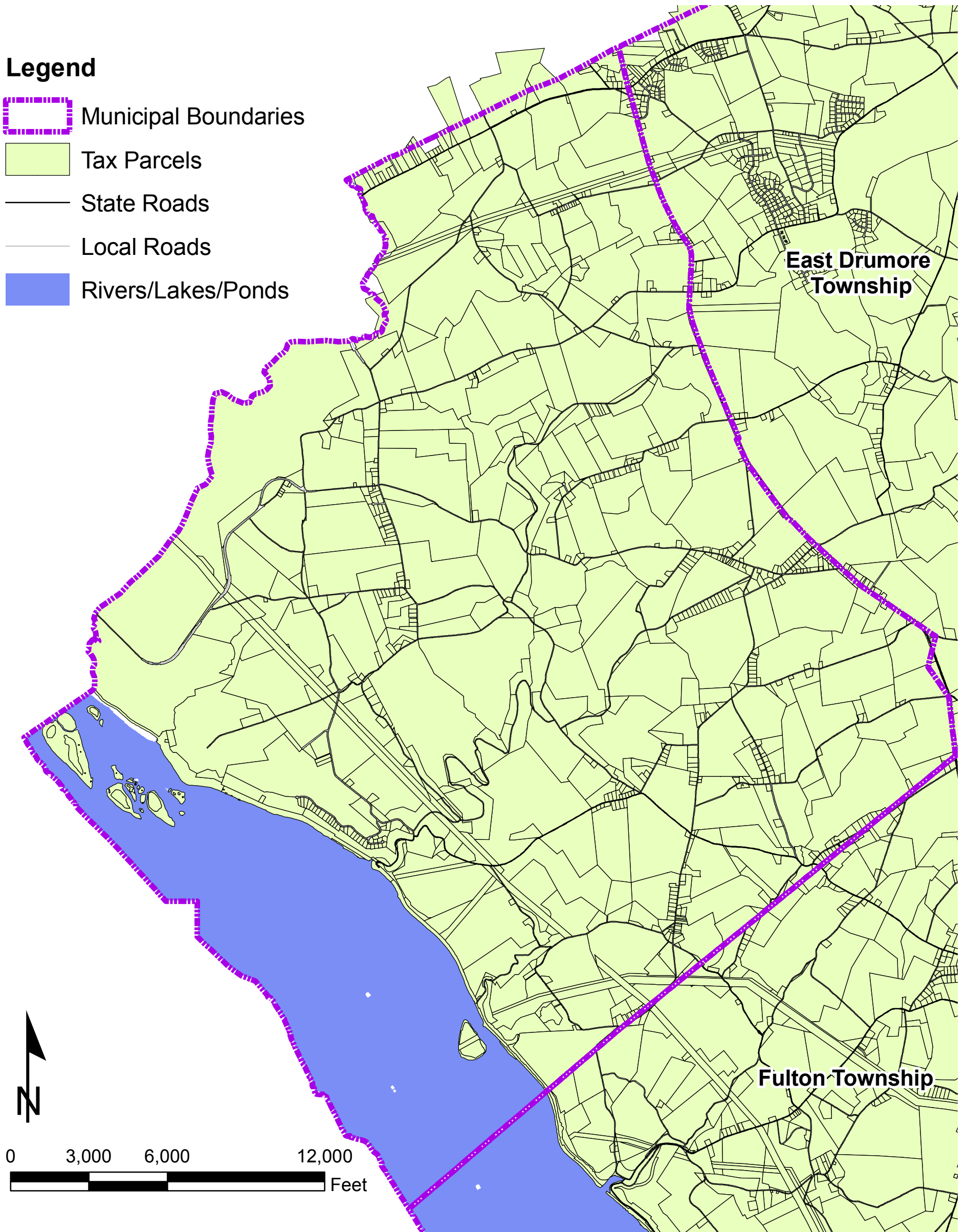


# Map 1: Planning Area Drumore Township Act 537 Plan

## Legend

-  Municipal Boundaries
-  Tax Parcels
-  State Roads
-  Local Roads
-  Rivers/Lakes/Ponds



Source: Lancaster County GIS Landbase  
Reference: NAD 1983 State Plane Pennsylvania  
South FIDS 3702 Ft

H:\07\07-02803-003\GIS\Dru\_parcel.mxd

